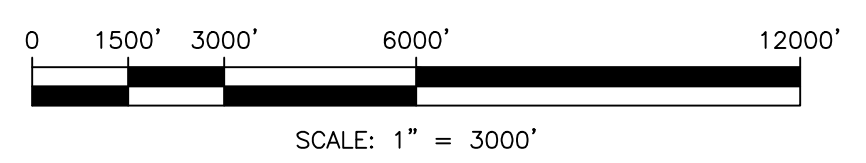
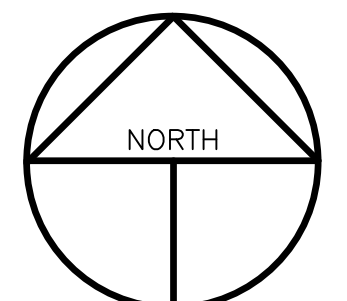



- LEGEND**
- C.S.J.W.C.D. INDICATES CENTRAL SAN JOAQUIN WATER CONSERVATION DISTRICT
  - S.S.J.I.D. INDICATES SOUTH SAN JOAQUIN IRRIGATION DISTRICT
  - O.I.D. INDICATES OAKDALE IRRIGATION DISTRICT
  - S.E.W.D. INDICATES STOCKTON EAST WATER DISTRICT
  - SEC. INDICATES SECTION NUMBER
  - INDICATES RIVERS AND CREEKS
  - INDICATES SECTION LINE
  - INDICATES TOWNSHIP AND RANGE LINE
  - INDICATES CITY LIMIT LINE
  - INDICATES OTHER IRRIGATION DISTRICT BOUNDARIES
  - INDICATES C.S.J.W.C.D. BOUNDARY
  - INDICATES CITY LIMIT BOUNDARIES



**MAP OF  
CENTRAL SAN JOAQUIN  
WATER CONSERVATION DISTRICT  
IN THE COUNTY OF SAN JOAQUIN  
STATE OF CALIFORNIA**

SEPTEMBER 2014


**QUARTAROLI & ASSOCIATES**  
 LAND SURVEYING - LAND PLANNING  
 (209) 239-4908  
 310 SUN WEST PLACE, SUITE "A"  
 MANTECA, CA. 95337